

1. **Cascade Lake** Trailhead located on the Big Moose Road, two miles north of Route 28.
2. **Brown's Tract** Enter through the DEC camping area with access to Shallow Lake.
3. **Black Bear Mountain** Access off the Uncas Road. Terrain varies from low wetlands to mountain pine forest
4. **Eighth Lake** Enter through the DEC camping area with access to Bug Lake & Eagles Nest.
5. **Boat Launch** The Seventh Lake boat launch parking area offers access to the Bear Pond & Mohegan Lake trail up Seventh Lake Mountain.
6. **Whites Pond** Located in The Moose River Recreation Area off the Rock Dam Road. This access offers good, low-country hunting around the back side of Mount Tom.
7. **Mitchell Pond** This loop, in the Moose River Recreation Area, offers access through good Cedar habitat country.
8. **Bear Pond** With many good parking spots around the Red River Bridge, this trail along the Red River offers miles of access to all types of terrain.
9. **Lost Ponds** Access located 10 miles into the Moose River Recreation Area. This trail opens into some wide, flat, plain areas covered in scrub brush.
10. **Beaver Lake** Just across the bridge over Moose River is the access road and parking for the trailhead to Beaver Lake, with miles of low river country and standing Beech.
11. **Falls Pond** At the Falls Pond & West Canada Wilderness Area trailhead is a large parking area leading to some 4,000 acres of pristine forest.
12. **Sly Pond** This old road and access to the upper end of the Moose, leads you out into the Big Plains, full of blueberries and new pine.
13. **Cedar River Flow** Trails around the flow weave from Beach to Cedar to White Pine forest.



Dial 911

For All Emergencies

Detailed maps can be purchased from many of the local stores in the Inlet area on arrival.

What you carry in, please carry out.

Fires – If you must build one, please do so with care. Lay up stones and attend it at all times.

Observe all Rules a Regulations for Hunting in the State of NY.

You must have a valid New York State hunting license to hunt.

You can purchase one at the Inlet Town Clerk's Office

Monday – Friday

8:00am – Noon & 1:00-3:00pm Hunting Licenses can also be purchased at the Inlet

Department Store.

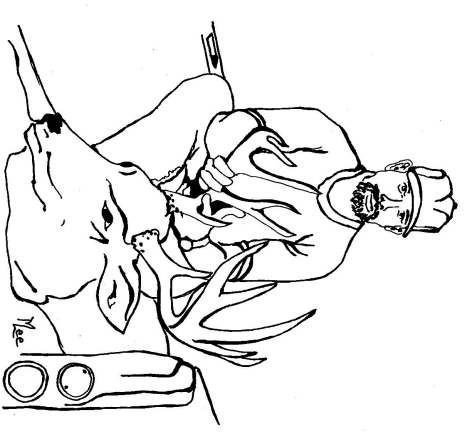
Always let someone know where you are going and when you will return.

Sign in and sign out of all DEC trail head registers.

Be prepared for unexpected weather and emergencies.

Notify the local forest ranger, if long term camping (Hamilton County 518-897-1303, Herkimer County 315-866-6330) or if one of your party becomes lost 518-891-0235.

Hunting Access in Inlet, NY



Inlet Information Office
160 Route 28, PO Box 266

Inlet, NY 13360

315-357-5501

1-866-GO INLET

Fax: 315-357-3570

Tourism: InletNY.com

Government: TownofInlet.org



Facebook: Inlet, NY Information & Events

info@inletny.com

This brochure updates and printed by the
Inlet Information Office August 2013

Hunting Access in Inlet, NY

Key:

-  Private Land
-  Mountain

